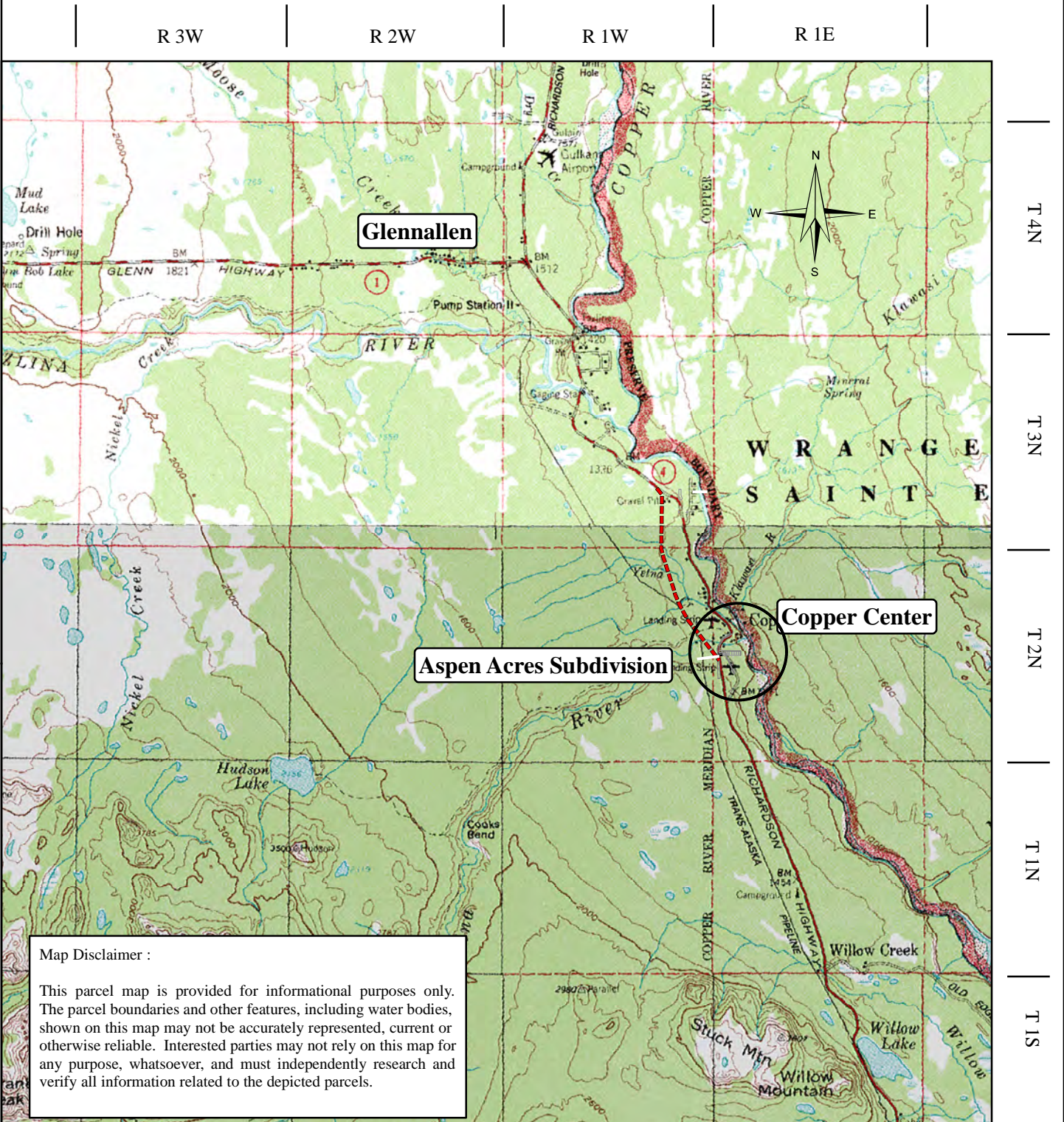


Aspen Acres Subdivision

(Copper Center Vicinity Map 1 of 2)

CB.AA.0012



Map Disclaimer :

This parcel map is provided for informational purposes only. The parcel boundaries and other features, including water bodies, shown on this map may not be accurately represented, current or otherwise reliable. Interested parties may not rely on this map for any purpose, whatsoever, and must independently research and verify all information related to the depicted parcels.



4 Mile

UA FACILITIES and LAND MANAGEMENT
September 2014

Meridian Township Range
CR 2N 1E
Gulkana, Alaska
Valdez, Alaska (USGS)

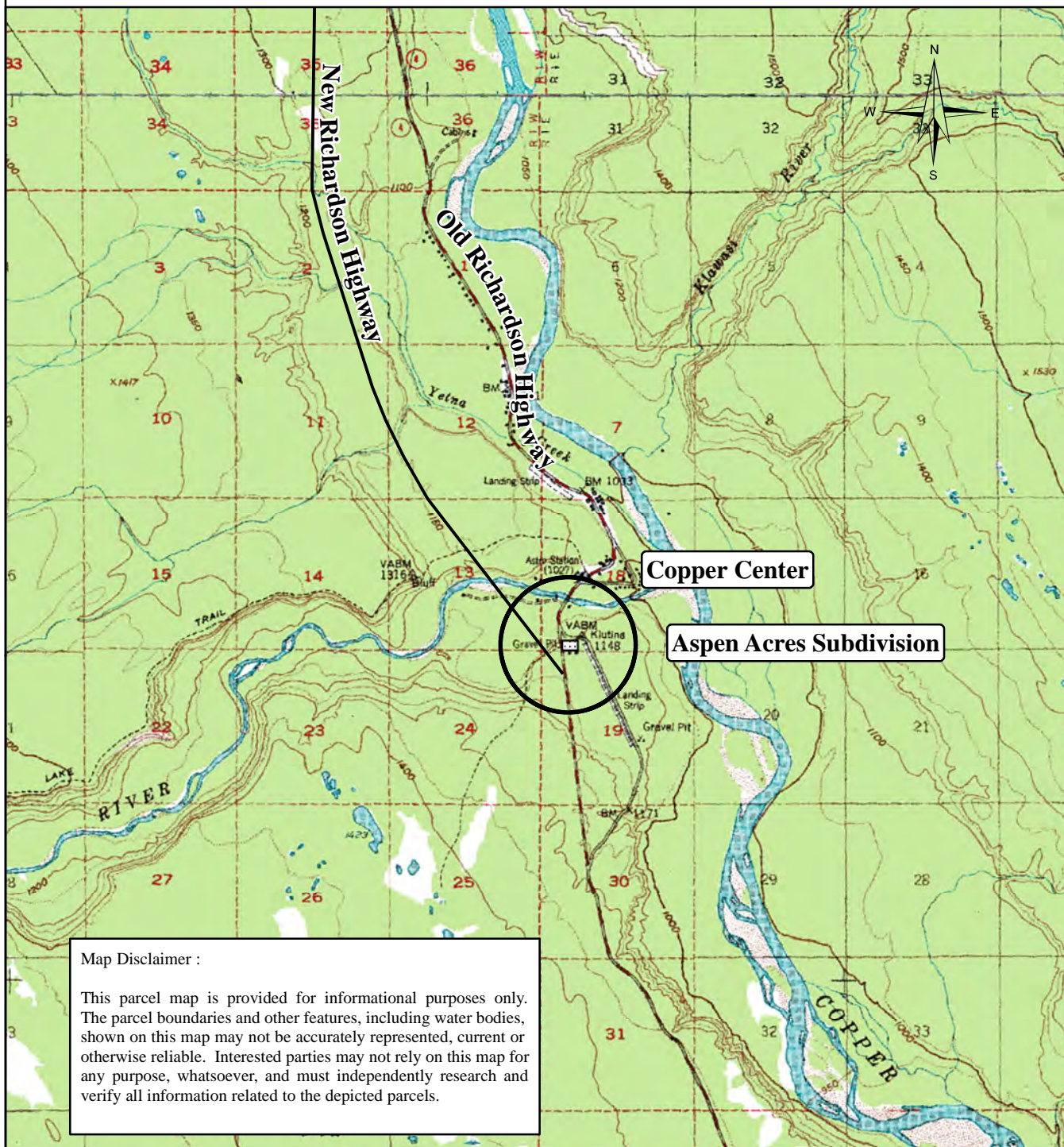
Aspen Acres Subdivision

(Copper Center Vicinity Map 2 of 2)

CB.AA.0012

R 1W

R 1E



T 3N


T 2N

Map Disclaimer :

This parcel map is provided for informational purposes only. The parcel boundaries and other features, including water bodies, shown on this map may not be accurately represented, current or otherwise reliable. Interested parties may not rely on this map for any purpose, whatsoever, and must independently research and verify all information related to the depicted parcels.



**UA FACILITIES and
LAND MANAGEMENT
September 2014**



Meridian Township Range
CR 2N 1E

Gulkana A-3,
Valdez D-4 (USGS)